




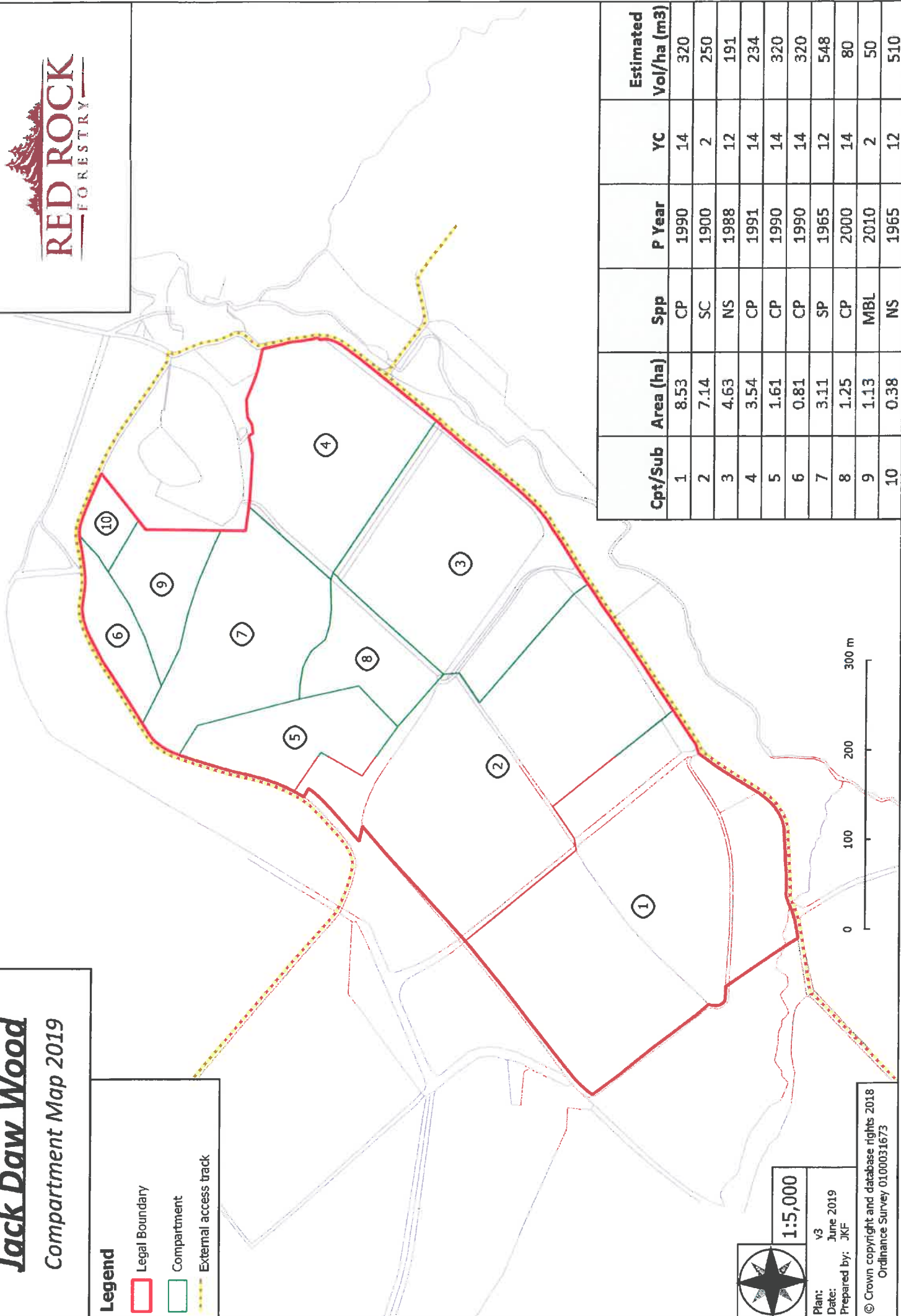
<b>Cpt/Sub</b>	<b>Area (ha)</b>	<b>Spp</b>	<b>P Year</b>	<b>YC</b>	<b>Estimat ed Vol/ha (m3)</b>
1	8.53	CP	1990	14	320
2	7.14	SC	1900	2	250
3	4.63	NS	1988	12	191
4	3.54	CP	1991	14	234
5	1.61	CP	1990	14	320
6	0.81	CP	1990	14	320
7	3.11	SP	1965	12	548
8	1.25	CP	2000	14	80
9	1.13	MBL	2010	2	50
10	0.38	NS	1965	12	510

# Jack Daw Wood

## Compartment Map 2019

### Legend

-  Legal Boundary
-  Compartment
-  External access track



Cpt/Sub	Area (ha)	Spp	P Year	YC	Estimated Vol/ha (m3)
1	8.53	CP	1990	14	320
2	7.14	SC	1900	2	250
3	4.63	NS	1988	12	191
4	3.54	CP	1991	14	234
5	1.61	CP	1990	14	320
6	0.81	CP	1990	14	320
7	3.11	SP	1965	12	548
8	1.25	CP	2000	14	80
9	1.13	MBL	2010	2	50
10	0.38	NS	1965	12	510



1:5,000

Plan: V3  
 Date: June 2019  
 Prepared by: JKF

© Crown copyright and database rights 2018  
 Ordnance Survey 0100031673